




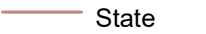



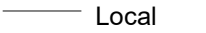





Jefferson County New York State Certified Agricultural District Parcels Includes 2020 Individual Inclusions **Village of Carthage**

As of 2020, there is no NYS Certified Agricultural District land located within the Village

- | | |
|--|---|
| Roads |  Ag District Southeast # 1 |
|  Interstate |  Ag District North # 2 |
|  Federal |  Ag District Southwest #3 |
|  State |  Municipal Boundaries |
|  County |  Fort Drum Boundary |
|  Local |  Parcels |
|  Private |  Waterbodies |

0 500 Feet
 HHHH
 1 inch = 1,600 feet



March 2021

Subject to change on an annual basis

Data Sources

Jefferson County Real Property Tax Services - 2020 Parcels
 NYS Office of Cyber Security and Critical Infrastructure Coordination
 US Census Bureau, Fort Drum Engineering